










NWWSD Water Lines & PWS ID numbers

-  PWSID AREA
-  MASTER METER
-  CLEAR WELL
-  ELEVATED TANK
-  PUMP STATION

Ownership

-  NWWSD
-  MUNICIPALITY

